






## Geography Overview 2023-2024

<p>EYFS</p>	 <ul style="list-style-type: none"> <li>• Understand position through words alone. For example, “The bag is under the table,” – with no pointing.</li> <li>• Describe a familiar route.</li> <li>• Discuss routes and locations, using words like ‘in front of’ and ‘behind’.</li> <li>• Draw information from a simple map.</li> <li>• Describe their immediate environment using knowledge from observation, discussion, stories, non-fiction texts and maps.</li> </ul>	 <ul style="list-style-type: none"> <li>• Explain some similarities and differences between life in this country and life in other countries, drawing on knowledge from stories, non-fiction texts and (when appropriate) maps</li> <li>• Know that there are different countries in the world and talk about the differences they have experienced or seen in photos.</li> </ul>	 <ul style="list-style-type: none"> <li>• Use all their senses in hands-on exploration of natural materials.</li> <li>• Begin to understand the need to respect and care for the natural environment and all living things.</li> <li>• Recognise some similarities and differences between life in this country and life in other countries.</li> <li>• Explore the natural world around them.</li> <li>• Recognise some environments that are different to the one in which they live.</li> </ul>
<p>National Curriculum KS1</p> <p>Pupils should develop knowledge about the world, the United Kingdom and their locality. They should understand basic subject-specific vocabulary relating to human and physical geography and begin to use geographical skills, including first-hand observation, to enhance their locational awareness. (National Curriculum, 2014)</p> <p>Pupils should be taught to:</p> <p>Locational knowledge</p>			

- name, locate and identify characteristics of the four countries and capital cities of the United Kingdom and its surrounding seas
- name and locate the world's seven continents and five oceans

#### Place knowledge

- understand geographical similarities and differences through studying the human and physical geography of a small area of the United Kingdom, and of a small area in a contrasting non-European country Human and physical geography
- identify seasonal and daily weather patterns in the United Kingdom and the location of hot and cold areas of the world in relation to the Equator and the North and South Poles
- use basic geographical vocabulary to refer to:  
key physical features, including: beach, cliff, coast, forest, hill, mountain, sea, ocean, river, soil, valley, vegetation, season and weather  
key human features, including: city, town, village, factory, farm, house, office, port, harbour and shop Geographical skills and fieldwork
- use world maps, atlases and globes to identify the United Kingdom and its countries, as well as the countries, continents and oceans studied at this key stage
- use simple compass directions (North, South, East and West) and locational and directional language [for example, near and far; left and right], to describe the location of features and routes on a map
- use aerial photographs and plan perspectives to recognise landmarks and basic human and physical features; devise a simple map; and use and construct basic symbols in a key
- use simple fieldwork and observational skills to study the geography of their school and its grounds and the key human and physical features of its surrounding environment.

#### One

**What is it like here?**  
**Fieldwork:** school grounds



- Use basic geographical

**What is the weather like in the UK?**  
**Fieldwork:** school grounds





- Name, locate and identify

**What is it like to live in Shanghai?**  
**Fieldwork:** local area



- Name and locate the world's seven

	<p>vocabulary to refer to: key physical features, including: beach, cliff, coast, forest, hill, mountain, sea, ocean, river, soil, valley, vegetation, season and weather</p> <ul style="list-style-type: none"> <li>Use basic geographical vocabulary to refer to: key human features, including: city, town, village, factory, farm, house, office, port, harbour and shop</li> </ul>	<p>characteristics of the four countries and capital cities of the United Kingdom and its surrounding seas</p> <ul style="list-style-type: none"> <li>Identify seasonal and daily weather patterns in the United Kingdom and the location of hot and cold areas of the world in relation to the Equator and the North and South Poles</li> </ul>	<p>continents and five oceans</p> <ul style="list-style-type: none"> <li>Understand geographical similarities and differences through studying the human and physical geography of a small area of the United Kingdom, and of a small area in a contrasting non-European country</li> <li>Use basic geographical vocabulary to refer to: key physical features, including: beach, cliff, coast, forest, hill, mountain, sea, ocean, river, soil, valley, vegetation, season and weather</li> <li>Use basic geographical vocabulary to refer to: key human features, including: city, town, village, factory, farm, house, office, port, harbour and shop</li> </ul>
<b>Sticky vocabulary</b>	aerial photograph, aerial view, atlas, city, country, directional language, distance, features, globe, improve, key, land, locate, location, map, north, place, questionnaire, sea, survey, symbol, town, village	Atlas, capital city, climate, compass, continent, country, direction, land, locate, location, map, rain gauge, season, temperature, thermometer, weather, weather vane	Continent, country, different directional language e.g. near, far, next to, behind, etc. key, human feature, map, physical feature, similar, symbol
<b>Two</b>	<p><b>Would you prefer to live in a hot or cold place?</b></p> <p><b>Fieldwork:</b> school grounds</p>	<p><b>Why is our world wonderful?</b></p> <p>school</p>  <p><b>Fieldwork:</b> grounds</p>	<p><b>What is it like to live by the coast?</b></p> <p><b>Fieldwork:</b> town or coastal local village</p> 



- name and locate the world's seven continents and five oceans
- understand geographical similarities and differences through studying the human and physical geography of a small area of the United Kingdom, and of a small area in a contrasting non-European country
- identify seasonal and daily weather patterns in the United Kingdom and the location of hot and cold areas of the world in relation to the Equator and the North and South Poles
- use basic geographical vocabulary to refer to: key physical features, including: beach, cliff, coast, forest, hill, mountain, sea, ocean, river, soil, valley, vegetation, season and weather
- use basic geographical vocabulary to refer to: key human features, including: city, town, village, factory, farm, house, office, port, harbour and shop
- use world maps, atlases and globes to identify the United

- name and locate the world's seven continents and five oceans
- name, locate and identify characteristics of the four countries and capital cities of the United Kingdom and its surrounding seas
- use basic geographical vocabulary to refer to: key physical features, including: beach, cliff, coast, forest, hill, mountain, sea, ocean, river, soil, valley, vegetation, season and weather
- use basic geographical vocabulary to refer to: key human features, including: city, town, village, factory, farm, house, office, port, harbour and shop
- use world maps, atlases and globes to identify the United Kingdom and its countries, as well as the countries, continents and oceans studied at this key stage
- use simple compass directions (North, South, East and West) and locational and directional language [for example, near and far; left and right], to describe the location of features and routes on a map
- use aerial photographs and plan perspectives to recognise landmarks and basic human and physical features; devise a simple map; and use and construct basic symbols in a key

- name and locate the world's seven continents and five oceans
- name, locate and identify characteristics of the four countries and capital cities of the United Kingdom and its surrounding seas
- use basic geographical vocabulary to refer to: key physical features, including: beach, cliff, coast, forest, hill, mountain, sea, ocean, river, soil, valley, vegetation, season and weather
- use basic geographical vocabulary to refer to: key human features, including: city, town, village, factory, farm, house, office, port, harbour and shop
- use world maps, atlases and globes to identify the United Kingdom and its countries, as well as the countries, continents and oceans studied at this key stage
- use simple compass directions (North, South, East and West) and locational and directional language [for example, near and far; left and right], to describe the location of features and routes on a map
- use aerial photographs and plan perspectives to recognise landmarks and basic human and physical features; devise a simple map; and use and construct basic symbols in a key
- use simple fieldwork and observational skills to study the geography of their school and its grounds and the key

	<p>Kingdom and its countries, as well as the countries, continents and oceans studied at this key stage</p> <ul style="list-style-type: none"> <li>• use simple compass directions (North, South, East and West) and locational and directional language [for example, near and far; left and right], to describe the location of features and routes on a map</li> <li>• use aerial photographs and plan perspectives to recognise landmarks and basic human and physical features; devise a simple map; and use and construct basic symbols in a key</li> <li>• use simple fieldwork and observational skills to study the geography of their school and its grounds and the key human and physical features of its surrounding environment.</li> </ul>	<ul style="list-style-type: none"> <li>• use simple fieldwork and observational skills to study the geography of their school and its grounds and the key human and physical features of its surrounding environment</li> </ul>	human and physical features of its surrounding environment
<b>Sticky vocabulary</b>	<p>arid, climate, compass, continent, country, desert, Equator, globe, grasslands, human feature, ice sheet, land, locate, map, mild, ocean, pack ice, physical feature, polar, rain gauge, rainforest, rural, savannah, sea, temperate, temperature, thermometer, tropical, urban, vegetation, weather</p>	<p>aerial photograph, capital city, continent, country, data collection, fieldwork, human feature, key, lake, land, landmark, locate, location, map, north, physical feature, ocean, OS map, river, sample, sea, scale, symbol, tally chart, vegetation</p>	<p>arch, aquarium, bay, capital city, city, cliff, coast, coastline, country, data collection, fieldwork, island harbour, human feature, location, locate, mudflat, ocean, physical feature, pictogram, pier, sand dunes, sea, stack, tally chart, tourist, town, village</p>
<p>Pupils should extend their knowledge and understanding beyond the local area to include the United Kingdom and Europe, North and South America. This will include the location and characteristics of a range of the world's most significant human and physical features. They should develop their use of geographical knowledge, understanding and skills to enhance their locational and place knowledge.</p> <p>Pupils should be taught to:</p> <p>Locational knowledge</p>			

- locate the world's countries, using maps to focus on Europe (including the location of Russia) and North and South America, concentrating on their environmental regions, key physical and human characteristics, countries, and major cities
- name and locate counties and cities of the United Kingdom, geographical regions and their identifying human and physical characteristics, key topographical features (including hills, mountains, coasts and rivers), and land-use patterns; and understand how some of these aspects have changed over time
- identify the position and significance of latitude, longitude, Equator, Northern Hemisphere, Southern Hemisphere, the Tropics of Cancer and Capricorn, Arctic and Antarctic Circle, the Prime/Greenwich Meridian and time zones (including day and night)

#### Place knowledge

- understand geographical similarities and differences through the study of human and physical geography of a region of the United Kingdom, a region in a European country, and a region within North or South America Human and physical geography

#### Describe and understand key aspects of:

- physical geography, including: climate zones, biomes and vegetation belts, rivers, mountains, volcanoes and earthquakes, and the water cycle
- human geography, including: types of settlement and land use, economic activity including trade links, and the distribution of natural resources including energy, food, minerals and water

#### Geographical skills and fieldwork

- use maps, atlases, globes and digital/computer mapping to locate countries and describe features studied
- use the eight points of a compass, four and six-figure grid references, symbols and key (including the use of Ordnance Survey maps) to build their knowledge of the United Kingdom and the wider world
- use fieldwork to observe, measure, record and present the human and physical features in the local area using a range of methods, including sketch maps, plans and graphs, and digital technologies.

### Three

#### **Are settlements all the same?** **Fieldwork:** local area (could be HW)



- locate the world's countries, using maps to focus on Europe (including the location of Russia) and North and South America, concentrating on their environmental regions, key

#### **Why do people live near volcanoes?** **Fieldwork:** school grounds



- locate the world's countries, using maps to focus on Europe (including the location of Russia) and North and South America, concentrating on




#### **Who lives in Antarctica?** **Fieldwork:** school grounds



- locate the world's countries, using maps to focus on Europe (including the location of Russia) and North and South America, concentrating on their environmental regions, key physical and human characteristics, countries, and






	<p>physical and human characteristics, countries, and major cities</p> <ul style="list-style-type: none"> <li>• name and locate counties and cities of the United Kingdom, geographical regions and their identifying human and physical characteristics, key topographical features (including hills, mountains, coasts and rivers), and land-use patterns; and understand how some of these aspects have changed over time</li> <li>• understand geographical similarities and differences through the study of human and physical geography of a region of the United Kingdom, a region in a European country, and a region within North or South America</li> <li>• describe and understand key aspects of: human geography, including: types of settlement and land use, economic activity including trade links, and the distribution of natural resources including energy, food, minerals and water</li> <li>• use maps, atlases, globes and digital/computer mapping to locate countries and describe features studied</li> <li>• use the eight points of a compass, four and six-figure grid references, symbols and key (including the use of Ordnance</li> </ul>	<p>their environmental regions, key physical and human characteristics, countries, and major cities</p> <ul style="list-style-type: none"> <li>• understand geographical similarities and differences through the study of human and physical geography of a region of the United Kingdom, a region in a European country, and a region within North or South America</li> <li>• describe and understand key aspects of: physical geography, including: climate zones, biomes and vegetation belts, rivers, mountains, volcanoes and earthquakes, and the water cycle</li> <li>• describe and understand key aspects of: human geography, including: types of settlement and land use, economic activity including trade links, and the distribution of natural resources including energy, food, minerals and water</li> <li>• use maps, atlases, globes and digital/computer mapping to locate countries and describe features studied</li> <li>• use fieldwork to observe, measure, record and present the human and physical features in the local area using a range of methods, including sketch maps, plans and graphs, and digital technologies</li> </ul>	<p>major cities</p> <ul style="list-style-type: none"> <li>• identify the position and significance of latitude, longitude, Equator, Northern Hemisphere, Southern Hemisphere, the Tropics of Cancer and Capricorn, Arctic and Antarctic Circle, the Prime/Greenwich Meridian and time zones (including day and night)</li> <li>• describe and understand key aspects of: physical geography, including: climate zones, biomes and vegetation belts, rivers, mountains, volcanoes and earthquakes, and the water cycle</li> <li>• describe and understand key aspects of: human geography, including: types of settlement and land use, economic activity including trade links, and the distribution of natural resources including energy, food, minerals and water</li> <li>• use maps, atlases, globes and digital/computer mapping to locate countries and describe features studied</li> <li>• use the eight points of a compass, four and six-figure grid references, symbols and key (including the use of Ordnance Survey maps) to build their knowledge of the United Kingdom and the wider world</li> <li>• use fieldwork to observe, measure, record and present the human and physical features in the local area using a range of methods, including sketch maps, plans and graphs, and digital technologies</li> </ul>
--	--	--	---

	<p>Survey maps) to build their knowledge of the United Kingdom and the wider world</p> <ul style="list-style-type: none"> <li>• use fieldwork to observe, measure, record and present the human and physical features in the local area using a range of methods, including sketch maps, plans and graphs, and digital technologies</li> </ul>		
<b>Sticky Vocabulary</b>	<p>agricultural land, capital city, commercial, land, compare, country border, county, dispersed, facilities, land use, legend, linear, local, memorial, metro, monument, nucleated, place of worship, recreational land, region, residential land, settlement transportation</p>	<p>active volcano, climate change, composite volcano, crust, dormant volcano, earthquake, epicentre, extinct volcano, fault line, fault-block mountain, fertile soil, fold mountain, geothermal energy, igneous rock, index, inner core, outer core, magma, magma chamber, man-made rock, mantle, metamorphic rock, natural rock, negative effects, plate boundary, positive effects, pyroclastic flow, sedimentary rock, seismic waves, shield volcano, tectonic plate, tsunami, vent, volcanic mountain, volcanic springs</p>	<p>Climate, climate zone, compass points, direction, drifting ice, hemisphere, ice sheet, ice shelf, iceberg, lines of latitude, lines of longitude, treaty</p>
<b>Four</b>	<p><b>Where does our food come from?</b> <b>Data collection:</b> interview kitchen</p>  <ul style="list-style-type: none"> <li>• locate the world's countries, using maps to focus on Europe (including the location of Russia) and North and South America,</li> </ul>	<p><b>Why are rainforests important to us?</b> <b>Fieldwork:</b> local woodland</p>  <ul style="list-style-type: none"> <li>• locate the world's countries, using maps to focus on Europe (including the location of Russia) and North and South America, concentrating on</li> </ul>	<p><b>What are rivers and how are they used?</b> <b>Fieldwork:</b> local river?</p>  <ul style="list-style-type: none"> <li>• locate the world's countries, using maps to focus on Europe (including the location of Russia) and North and South America, concentrating on their environmental regions, key physical and</li> </ul>



	<p>concentrating on their environmental regions, key physical and human characteristics, countries, and major cities</p> <ul style="list-style-type: none"> <li>• understand geographical similarities and differences through the study of human and physical geography of a region of the United Kingdom, a region in a European country, and a region within North or South America</li> <li>• describe and understand key aspects of: physical geography, including: climate zones, biomes and vegetation belts, rivers, mountains, volcanoes and earthquakes, and the water cycle</li> <li>• describe and understand key aspects of: human geography, including: types of settlement and land use, economic activity including trade links, and the distribution of natural resources including energy, food, minerals and water</li> <li>• use maps, atlases, globes and digital/computer mapping to locate countries and describe features studied</li> <li>• use fieldwork to observe, measure, record and present the human and physical features in the local area using a range of methods, including sketch maps, plans and graphs, and digital</li> </ul>	<p>their environmental regions, key physical and human characteristics, countries, and major cities</p> <ul style="list-style-type: none"> <li>• identify the position and significance of latitude, longitude, Equator, Northern Hemisphere, Southern Hemisphere, the Tropics of Cancer and Capricorn, Arctic and Antarctic Circle, the Prime/Greenwich Meridian and time zones (including day and night)</li> <li>• describe and understand key aspects of: physical geography, including: climate zones, biomes and vegetation belts, rivers, mountains, volcanoes and earthquakes, and the water cycle</li> <li>• describe and understand key aspects of: human geography, including: types of settlement and land use, economic activity including trade links, and the distribution of natural resources including energy, food, minerals and water</li> <li>• use maps, atlases, globes and digital/computer mapping to locate countries and describe features studied</li> <li>• use fieldwork to observe, measure, record and present the human and physical features in the local area using a range of methods, including sketch maps, plans and graphs, and digital technologies</li> </ul>	<p>human characteristics, countries, and major cities</p> <ul style="list-style-type: none"> <li>• name and locate counties and cities of the United Kingdom, geographical regions and their identifying human and physical characteristics, key topographical features (including hills, mountains, coasts and rivers), and land-use patterns; and understand how some of these aspects have changed over time</li> <li>• describe and understand key aspects of: physical geography, including: climate zones, biomes and vegetation belts, rivers, mountains, volcanoes and earthquakes, and the water cycle</li> <li>• describe and understand key aspects of: human geography, including: types of settlement and land use, economic activity including trade links, and the distribution of natural resources including energy, food, minerals and water</li> <li>• use maps, atlases, globes and digital/computer mapping to locate countries and describe features studied</li> <li>• use the eight points of a compass, four and six-figure grid references, symbols and key (including the use of Ordnance Survey maps) to build their knowledge of the United Kingdom and the wider world</li> <li>• use fieldwork to observe, measure, record and present the human and physical features in the local area using a range of methods, including sketch maps, plans and graphs, and digital technologies</li> <li>•</li> </ul>
--	--	---	---

	technologies.		
<b>Sticky vocabulary</b>	air freight, carbon footprint, consume, distribution, export, fertiliser, food bank, food miles, grant, import, pesticides, produce, qualitative, quantitative, reliability, responsible trade, sample size, scale bar, seasonal food, source, sustainability, trade, trend	Analyse, biome, buttress roots, canopy layer, community, data, deforestation, drought, emergent layer, enquiry, Equator, forest floor, global warming, greenhouse gas, indigenous peoples, interpret, lianas, lines of latitude, logging, method, mining, present, questionnaire, quote, risk, route, summarise, Tropic of Capricorn, Tropic of Cancer, understory layer, vegetation, vegetation belts	Condensation, delta, estuary, evaporation, flooding, floodplain, groundwater, irrigation, leisure, meander, oxbow lake, percolation, precipitation, river mouth, source, transpiration, tributary, valley, water cycle, waterfall
<b>Five</b>	<p><b>What is life like in the Alps?</b> <b>Fieldwork:</b> Urban or local area</p>  <ul style="list-style-type: none"> <li>locate the world's countries, using maps to focus on Europe (including the location of Russia) and North and South America, concentrating on their environmental regions, key physical and human characteristics, countries, and</li> </ul>	<p><b>Why do oceans matter?</b> <b>Fieldwork:</b> Marine environment</p>  <ul style="list-style-type: none"> <li>locate the world's countries, using maps to focus on Europe (including the location of Russia) and North and South America, concentrating on their environmental regions, key physical and human characteristics, countries, and major cities</li> <li>name and locate counties and cities</li> </ul>	<p><b>Would you like to live in the desert?</b></p>  <ul style="list-style-type: none"> <li>locate the world's countries, using maps to focus on Europe (including the location of Russia) and North and South America, concentrating on their environmental regions, key physical and human characteristics, countries, and major cities</li> <li>identify the position and significance of</li> </ul>

	<p>major cities</p> <ul style="list-style-type: none"> <li>• name and locate counties and cities of the United Kingdom, geographical regions and their identifying human and physical characteristics, key topographical features (including hills, mountains, coasts and rivers), and land-use patterns; and understand how some of these aspects have changed over time</li> <li>• identify the position and significance of latitude, longitude, Equator, Northern Hemisphere, Southern Hemisphere, the Tropics of Cancer and Capricorn, Arctic and Antarctic Circle, the Prime/Greenwich Meridian and time zones (including day and night)</li> <li>• understand geographical similarities and differences through the study of human and physical geography of a region of the United Kingdom, a region in a European country, and a region within North or South America</li> <li>• describe and understand key aspects of: physical geography, including: climate zones, biomes and vegetation belts, rivers, mountains, volcanoes and earthquakes, and the water cycle</li> <li>• describe and understand key</li> </ul>	<p>of the United Kingdom, geographical regions and their identifying human and physical characteristics, key topographical features (including hills, mountains, coasts and rivers), and land-use patterns; and understand how some of these aspects have changed over time</p> <ul style="list-style-type: none"> <li>• describe and understand key aspects of: physical geography, including: climate zones, biomes and vegetation belts, rivers, mountains, volcanoes and earthquakes, and the water cycle</li> <li>• describe and understand key aspects of: human geography, including: types of settlement and land use, economic activity including trade links, and the distribution of natural resources including energy, food, minerals and water</li> <li>• use maps, atlases, globes and digital/computer mapping to locate countries and describe features studied</li> <li>• use fieldwork to observe, measure, record and present the human and physical features in the local area using a range of methods, including sketch maps, plans and graphs, and digital technologies</li> </ul>	<p>latitude, longitude, Equator, Northern Hemisphere, Southern Hemisphere, the Tropics of Cancer and Capricorn, Arctic and Antarctic Circle, the Prime/Greenwich Meridian and time zones (including day and night)</p> <ul style="list-style-type: none"> <li>• understand geographical similarities and differences through the study of human and physical geography of a region of the United Kingdom, a region in a European country, and a region within North or South America</li> <li>• describe and understand key aspects of: physical geography, including: climate zones, biomes and vegetation belts, rivers, mountains, volcanoes and earthquakes, and the water cycle</li> <li>• describe and understand key aspects of: human geography, including: types of settlement and land use, economic activity including trade links, and the distribution of natural resources including energy, food, minerals and water</li> <li>• use maps, atlases, globes and digital/computer mapping to locate countries and describe features studied</li> <li>• use the eight points of a compass, four and six-figure grid references, symbols and key (including the use of Ordnance Survey maps) to build their knowledge of the United Kingdom and the wider world</li> </ul>
--	--	--	--

	<p>aspects of: human geography, including: types of settlement and land use, economic activity including trade links, and the distribution of natural resources including energy, food, minerals and water</p> <ul style="list-style-type: none"> <li>• use maps, atlases, globes and digital/computer mapping to locate countries and describe features studied</li> <li>• use the eight points of a compass, four and six-figure grid references, symbols and key (including the use of Ordnance Survey maps) to build their knowledge of the United Kingdom and the wider world</li> <li>• use fieldwork to observe, measure, record and present the human and physical features in the local area using a range of methods, including sketch maps, plans and graphs, and digital technologies</li> </ul>		
<b>Sticky vocabulary</b>	<p>Atlas, climate, climate change, coniferous trees, data, deciduous trees, enquiry, fold mountain, glacier, hemisphere, human feature, land height, latitude, leisure, longitude, method, mountain climate, mountain range, OS map, physical feature, population, questionnaire, sea level, recreational land use, risk, route, scale, temperate, temperate forest, tourism, tourist, vegetation</p>	<p>Atmosphere, biodegradable, buffer, coral bleaching, coral reef, decompose, digital map, disposable, ecology, ecosystem, erosion, geology, habitat, human footprint, marine, microplastics, natural disaster, ocean current, policy, renewable energy, single use plastic, species, water cycle</p>	<p>Agriculture, airstrip, arid, barren, biome, climate desert, desertification, drought, flash flood, mesa, mining, mushroom rock, national park, natural arch, nature reserve, rainfall, ranching, renewable energy, salt flat, sand dune, sparse, time zone, tourist attraction. Vegetation, weather</p>
<b>Six</b>	<b>Why does population change?</b>	<b>Can I carry out an independent fieldwork</b>	<b>Where does our energy come from?</b>

**Fieldwork:** local area traffic study



- locate the world's countries, using maps to focus on Europe (including the location of Russia) and North and South America, concentrating on their environmental regions, key physical and human characteristics, countries, and major cities
- name and locate counties and cities of the United Kingdom, geographical regions and their identifying human and physical characteristics, key topographical features (including hills, mountains, coasts and rivers), and land-use patterns; and understand how some of these aspects have changed over time
- understand geographical similarities and differences through the study of human and physical geography of a region of the United Kingdom, a region in a European country, and a region within North or South America
- describe and understand key aspects of: human geography,

**enquiry?**

**Fieldwork:** local environment



- name and locate counties and cities of the United Kingdom, geographical regions and their identifying human and physical characteristics, key topographical features (including hills, mountains, coasts and rivers), and land-use patterns; and understand how some of these aspects have changed over time
- describe and understand key aspects of: human geography, including: types of settlement and land use, economic activity including trade links, and the distribution of natural resources including energy, food, minerals and water
- use maps, atlases, globes and digital/computer mapping to locate countries and describe features studied
- use the eight points of a compass, four and six-figure grid references, symbols and key (including the use of Ordnance Survey maps) to build their knowledge of the United Kingdom and the wider world
- use fieldwork to observe, measure, record and present the human and

**Fieldwork:** school grounds



- locate the world's countries, using maps to focus on Europe (including the location of Russia) and North and South America, concentrating on their environmental regions, key physical and human characteristics, countries, and major cities
- name and locate counties and cities of the United Kingdom, geographical regions and their identifying human and physical characteristics, key topographical features (including hills, mountains, coasts and rivers), and land-use patterns; and understand how some of these aspects have changed over time
- identify the position and significance of latitude, longitude, Equator, Northern Hemisphere, Southern Hemisphere, the Tropics of Cancer and Capricorn, Arctic and Antarctic Circle, the Prime/Greenwich Meridian and time zones (including day and night)
- understand geographical similarities and differences through the study of human and physical geography of a region of the United Kingdom, a region in a European country, and a region within North or South America
- describe and understand key aspects of: human geography, including: types of

	<p>including: types of settlement and land use, economic activity including trade links, and the distribution of natural resources including energy, food, minerals and water</p> <ul style="list-style-type: none"> <li>• use maps, atlases, globes and digital/computer mapping to locate countries and describe features studied</li> <li>• use fieldwork to observe, measure, record and present the human and physical features in the local area using a range of methods, including sketch maps, plans and graphs, and digital technologies</li> </ul>	<p>physical features in the local area using a range of methods, including sketch maps, plans and graphs, and digital technologies</p>	<p>settlement and land use, economic activity including trade links, and the distribution of natural resources including energy, food, minerals and water</p> <ul style="list-style-type: none"> <li>• use maps, atlases, globes and digital/computer mapping to locate countries and describe features studied</li> <li>• use the eight points of a compass, four and six-figure grid references, symbols and key (including the use of Ordnance Survey maps) to build their knowledge of the United Kingdom and the wider world</li> <li>• use fieldwork to observe, measure, record and present the human and physical features in the local area using a range of methods, including sketch maps, plans and graphs, and digital technologies</li> </ul>
<b>Sticky vocabulary</b>	<p>air pollution, birth rate, cartogram, climate, climate change, conclusions, death rate, deforestation, densely populated, digital technologies, fossil fuels, greenhouse gases, impact, improvements, involuntary, Likert scale, migrants, migration, natural increase, noise pollution, population, population density, population distribution, pull factors, push factors, qualitative, quantitative, refugee, region, sparsely populated, voluntary</p>	<p>Analyse, audience, city, data, data collection methods, enquiry, evidence, impact, improvement, issue, justify, plot, presenting process, recommendation, region, risk, route, subjective, viewpoint</p>	<p>Biofuel, coal, consumption, contour line, crude oil, dam, emissions, energy source, hydropower, natural gas, non-renewable, nuclear power, Prime Meridian, producer, regenerate, renewable, replenish, sea level, solar power, time zone, urban planner, windpower, six-figure grid reference</p>